























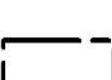
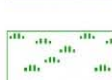




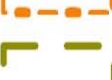













# Taunton Deane Adopted Core Strategy and Draft Site Allocations and Development Management Plan Policies

## Inset Maps Key

	Taunton Deane District Boundary		Secondary Shopping Frontage TC2		Water Source Protection Zone CP1, CP8
	Settlement Limits SP1, SB1		Proposed Cycle Routes CP6, SS1, A3		Local Geological Sites CP8
	Inset Map Area		Town Centre Boundary CP3, A1, TC5		Local Wildlife Sites CP8
	Housing/Housing-Led Allocation TAU3, TAU4, TAU5, TAU7, TAU8, TAU9, MAJ1, MAJ2, MAJ4, MIN1, MIN2, MIN3, MIN4, MIN5, MIN6, MIN7, MIN8		Reserved Land for Educational Purpose SS1, SS2, SS3, SS4, CP7, C1, TAU1, TAU2		Special Protection Area / Ramsar Site CP8
	Employment Land Allocations SS5, TAU6, TAU10, MAJ3		Recreation and Tourism Allocation MAJ5		Special Area of Conservation
	Mixed Use Allocation SS1, SS2, SS3, SS4, TAU1, TAU2, WEL1		Proposed Sewage Works Extension WEL2		Site of Special Scientific Interest CP8
	Proposed Road SS1, TAU1, TAU2, TAU4, MAJ1		Bat Consultation Zone Hestercombe House SAC CP8		Special Landscape Features CP8, ENV3
	Area Reserved for Green Spaces SS1, SS2, SS3, SS4		Bat Consultation Zone Quantock Hills SAC CP8		Par and Garden of Special Historical Interest CP8, ENV1
	Mineral Consultation Area CP8 (also covered by Somerset County Council's Policy SMP9: Safeguarding)		Recreational Space CP8, C2		Landscape Character Area CP8
	Waste Core Strategy Zones		Proposed Recreational Space TAU11, TAU12, MAJ1, C3		Area of Outstanding Natural Beauty CP8
	Conservation Areas CP8		Existing and Proposed Local Shopping Centre CP3, SS1, SS2, SS3, SS4, TC3, TAU1, TAU2		Country Park SS1, SS2
	Green Wedge CP8		Area of High Archaeological Potential CP8, ENV4		Flood Zone 3b CP8
	Primary Shopping Frontage TC1		Scheduled Monument CP8, ENV4		Flood Zone 3a CP8
	Primary Shopping Area TC4, TC5		County Archaeological Sites CP8, ENV4		Flood Zone 2 CP8